Town of Colchester, Connecticut

Zoning Map

Map Date: December 29, 2014

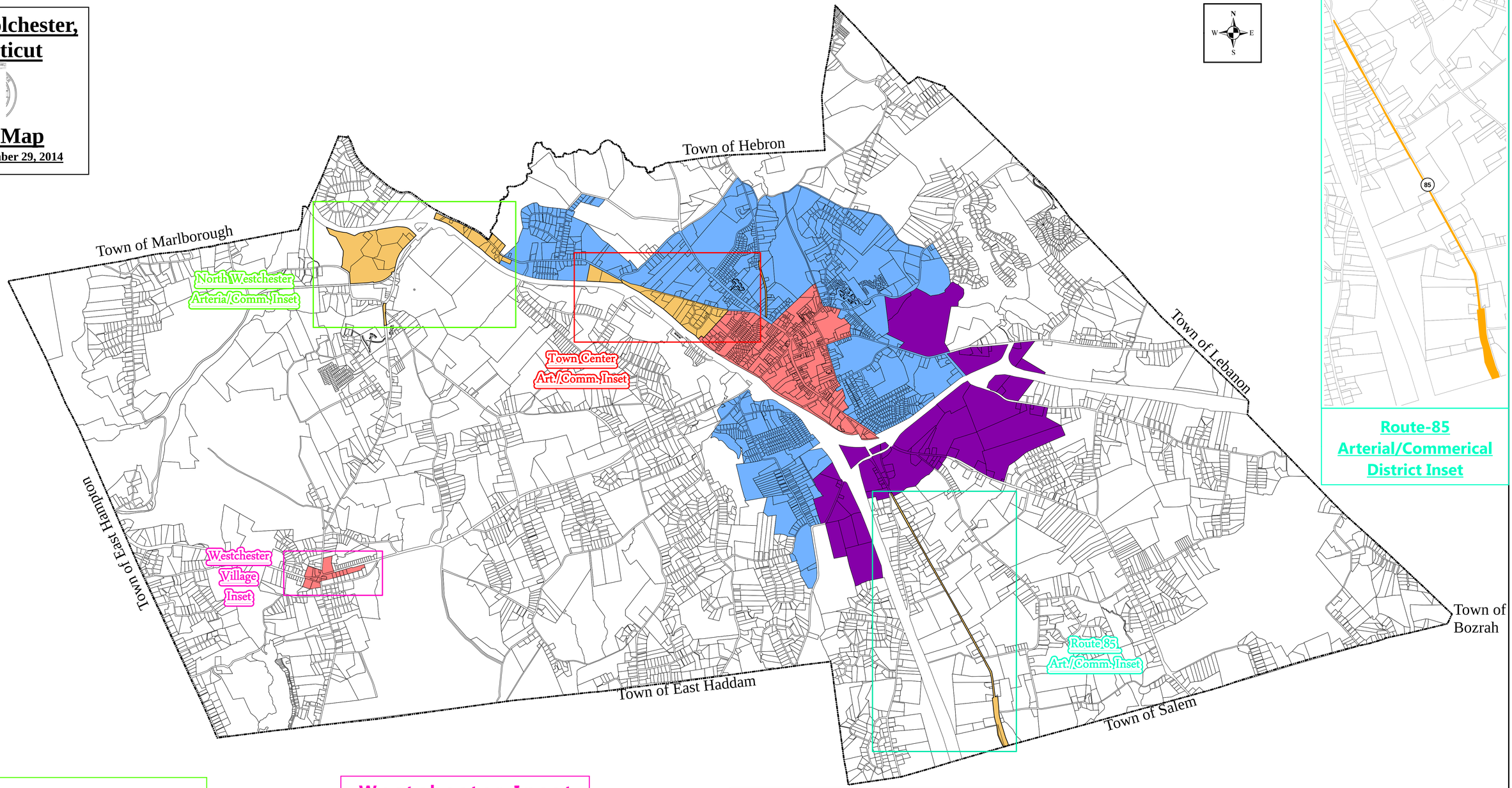

Route-85 Arterial/Commerical District Inset

North Westchester Inset

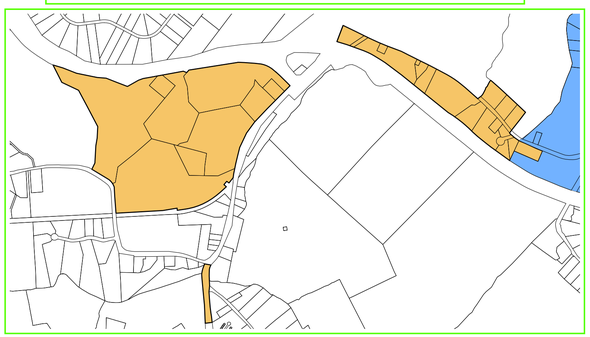

Westchester Inset

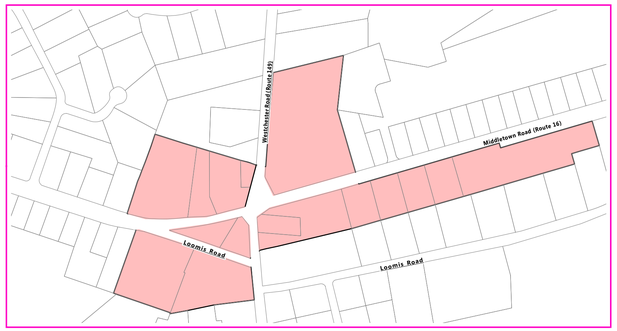

Town Center Art/Comm Inset

Scale 0 1,250 2,500 5,000 Feet

Data & Information Notes:
This map has been prepared using data obtained from recorded deeds, plats, other public records and data published by the State of CT DEEP. All data and information dipicted on this map shall be used solely for Assessment & Planning purposes only. Users should consult the above mentioned soucres to verify all data and information shown. The information depicted herein shall not supercede any survey, of any kind, in which data has been obtained from field investigation and recordings completed by professional individual(s) licensed by the State of Connecticut. The Town of Colchester shall not assume any legal responsibilities for the data and information that is displayed on this map.

Prepared by The Town of Colchester Planning and Zoning Department

Legend

Zoning Districts

- Arterial/Comm DSistrict
- Future Growth District
- Rural District
- Suburban District
- Village District

Map Date: 12/29/14