
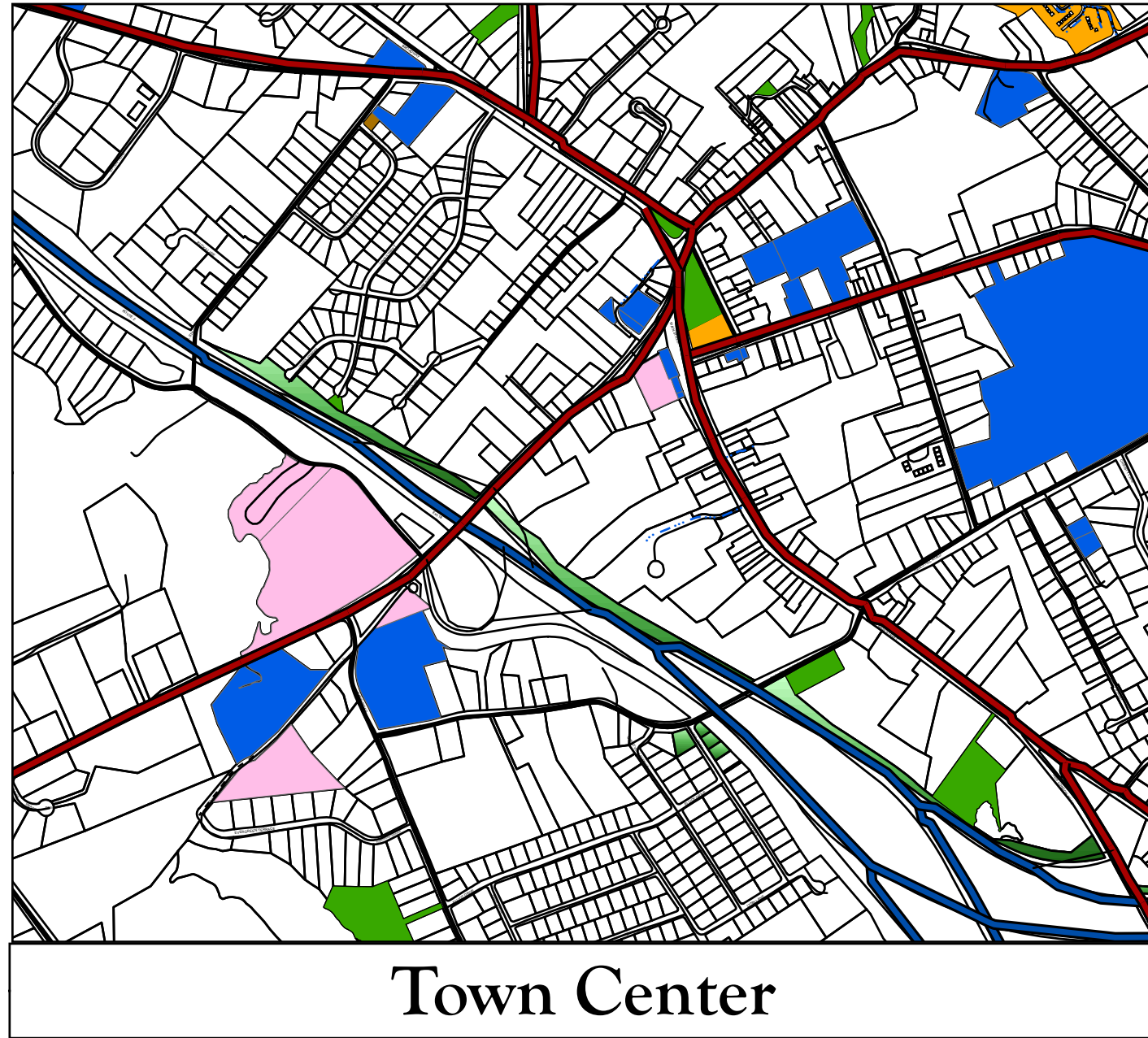
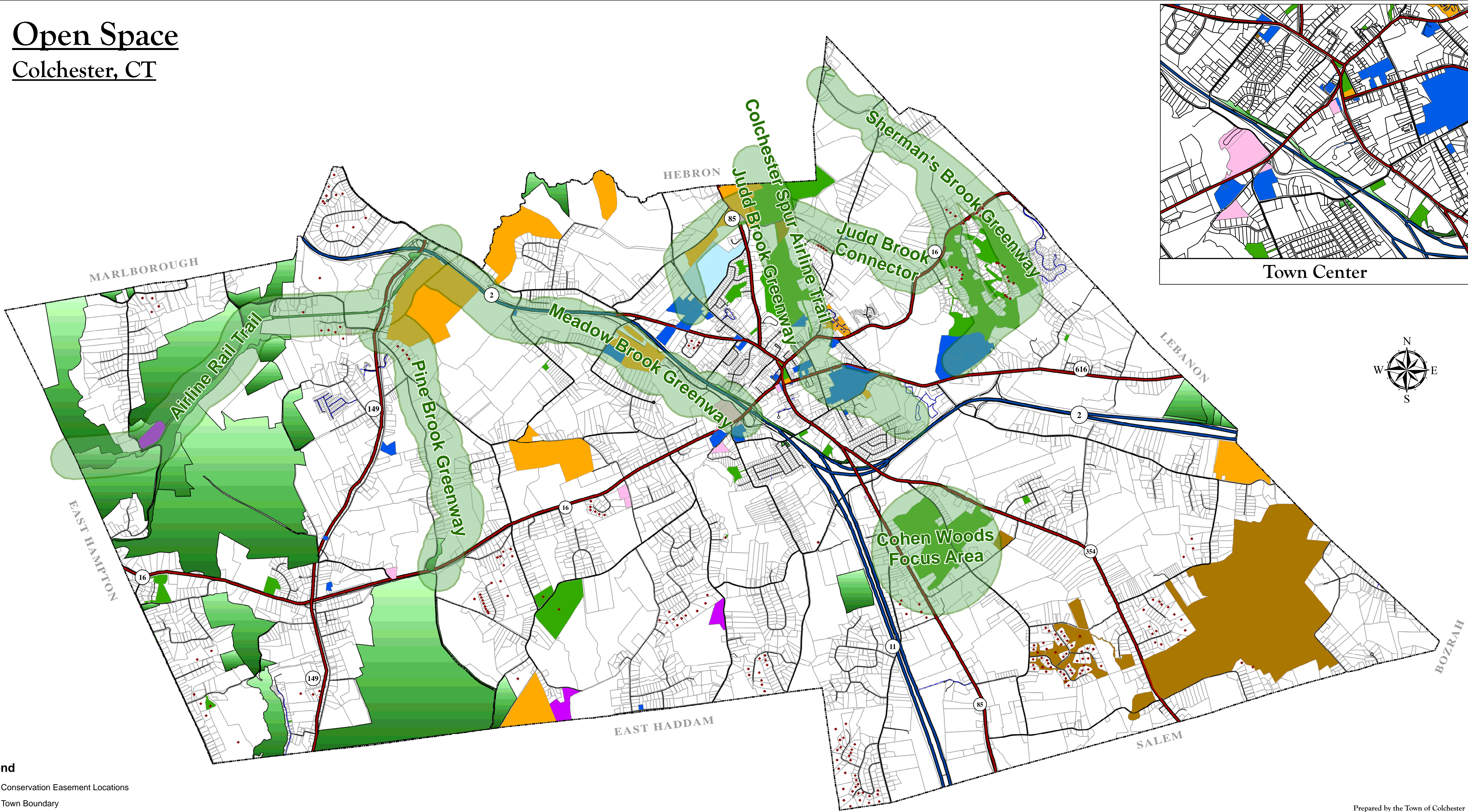


# Open Space

## Colchester, CT



- Legend**
- Conservation Easement Locations
  - Town Boundary
  - greenways
  - Colchester Land Trust
  - Cemetery - Public and Private
  - Public Facilities - Town and State Owned Facilities
  - Other - Fish & Game, Historical Society, Fire Department
  - State - State Forest and Wildlife Management Areas
  - Town - Town Owned Open Space
  - Utilities - Norwich DPU/Northeast Utilities
  - Golf Course - Public Golf Course

- State Route
- State Limited Access Highway
- Local Collector Road
- Local Road (Paved)
- Local Road (Unpaved)
- Private Roads & ROWs



Scale:  
1 inch = 2,000 feet

Prepared by the Town of Colchester  
Planning and Zoning Department  
January 2016

**Data & Information Notes:**  
This map has been prepared using data obtained from recorded deeds, plats, other public records and data published by the State of CT DEEP. All data and information depicted on this map shall be used solely for Assessment & Planning purposes only. Users should consult the above mentioned sources to verify all data and information shown. The information depicted herein shall not supercede any survey, of any kind, in which data has been obtained from field investigation and recordings completed by professional individuals licensed by the State of Connecticut. The Town of Colchester shall not assume any legal responsibilities for the data and information that is displayed on this map.