

Legend



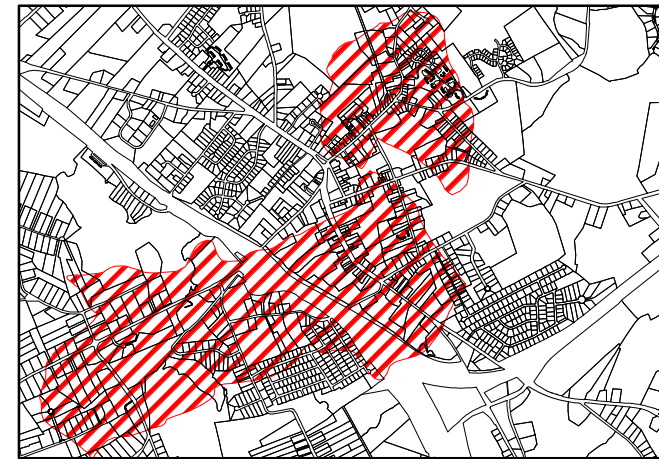
Town of Colchester

APA & APZ Map



Source Data:

Aquifer Protection Area (APA): Delineation of the Aquifer Protection Areas uses data based on extensive, site-specific, detailed modeling of the ground water flow system. The data includes all Preliminary (Level B) and Final (Level A) Aquifer Protection Areas approved by the Connecticut Department of Environmental Protection (DEP). These areas represent the land area contributing ground water to active public water supply wells or well fields that serve more than 1000 people that are set in sand and gravel aquifers (stratified drift deposits). The preliminary mapping provides a general estimate of the area contributing ground water to the well field.

Aquifer Protection Zone (APZ): The Delineation of the APZ uses data from the State of Connecticut Department of Environmental Protection (DEP). The data includes surficial materials with stratified drift aquifers and surface waters used as a water supply. The secondary recharge area that is a 200' buffer around this data was also included in the APZ.



Aquifer Protection Area (APA)



Prepared by the Town of Colchester
Planning and Zoning Department
February 2012

0 0.5 1 2 Miles